
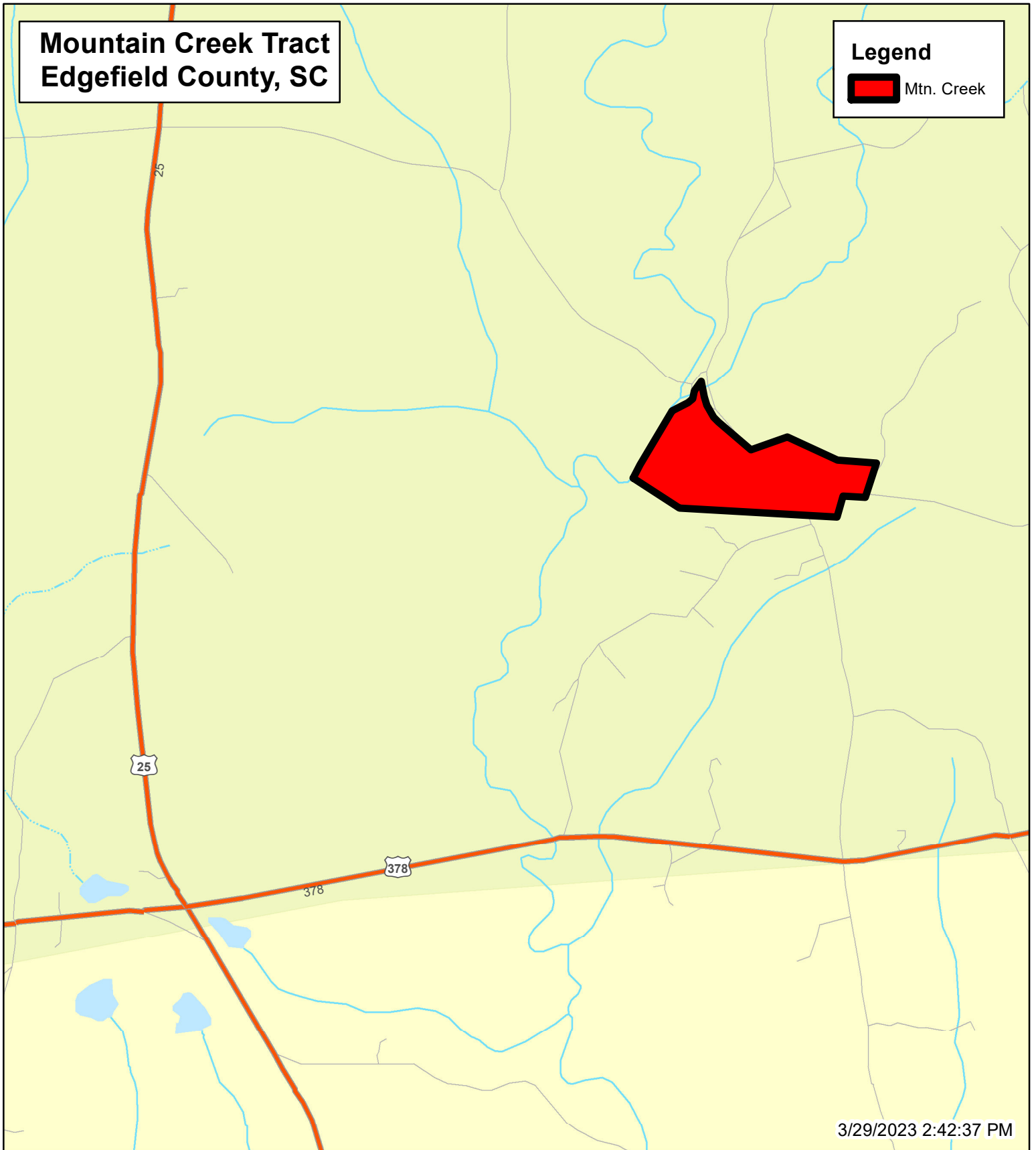


**Mountain Creek Tract  
Edgefield County, SC**

**Legend**


 Mtn. Creek



3/29/2023 2:42:37 PM

Lat, Long: 33.945759, -82.011579

1 inch = 2,175 feet

033060 1,320,980,640,300,960,620  
 Feet

This map is considered accurate; however, no warranty is given or implied.



864.229.0098  
www.thompsonforest.com