






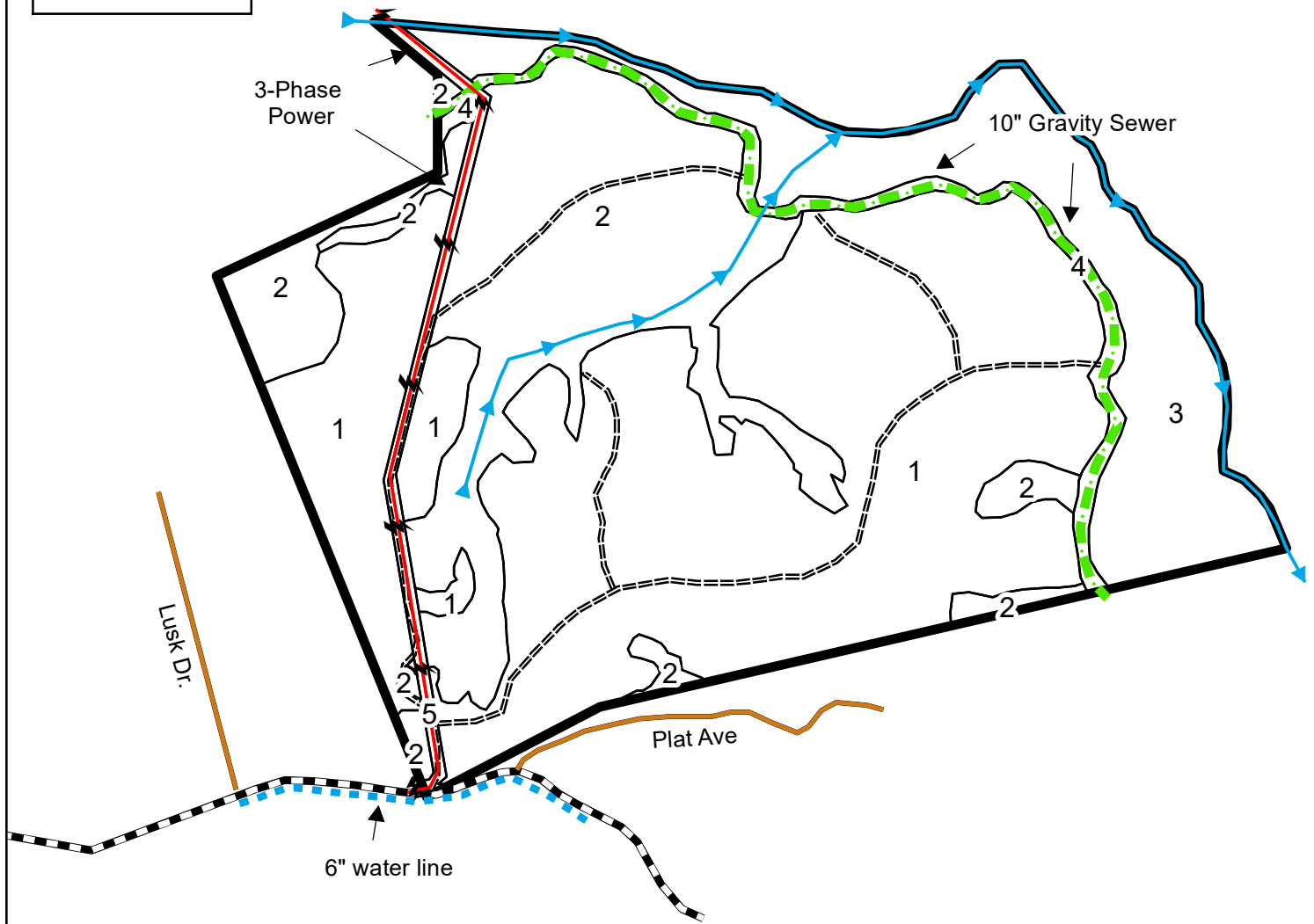


# Norris Creek Tract Abbeville County, SC

Stand	Type	Acres
1	Loblolly 2025	103
2	Hardwood 1990	46
3	Hardwood	30
4	Sewer Line	6
5	Power Line	4
	<b>Total</b>	<b>189</b>

**Legend**

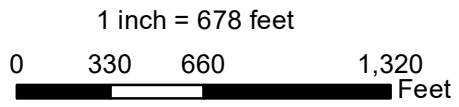
-  Stream
-  Utility\_Line
-  Dirt Rd
-  Woods\_Rd
-  Sewer Line
-  Public\_Rd
-  Stand



Abbeville Wastewater  
Treatment Facility

Lat, Long: 34.158733, -82.355538

2/18/2025 9:57:34 AM



This map is considered accurate; however, no warranty is given or implied.



864.229.0098  
www.thompsonforest.com